

Selkirk Yards Industrial District

















Legend

 Selkirk Yards Industrial District Parcels Proposed



This map is a computer-generated drawing based on GIS data from the Town of Selkirk, Vermont. It is not a survey and should not be used for legal purposes. The map is provided for informational purposes only. The Town of Selkirk is not responsible for any errors or omissions on this map. The map is not intended to be used for any other purpose than the one for which it was prepared. The map is not intended to be used for any other purpose than the one for which it was prepared.

* (PRD-#): FORMER ZONING CLASSIFICATION

ZONING	
	COMMERCIAL HAMLET (CH)
	CORE RESIDENTIAL (CR)
	GENERAL COMMERCIAL (C)
	HAMLET (H)
	HEAVY INDUSTRIAL (I)
	MIXED ECONOMIC DEVELOPMENT (ME)
	MULTI-FAMILY (MR)
	PLANNED DEVELOPMENT DISTRICT (PDD)
	RESIDENTIAL A (RA)
	RESIDENTIAL B (RB)
	RESIDENTIAL C (RC)
	RESIDENTIAL LARGE LOT (RLI)
	RURAL (R)
	RURAL HAMLET (RH)
	RURAL LIGHT INDUSTRIAL (RLI)
	RURAL RIVERFRONT (RR)